

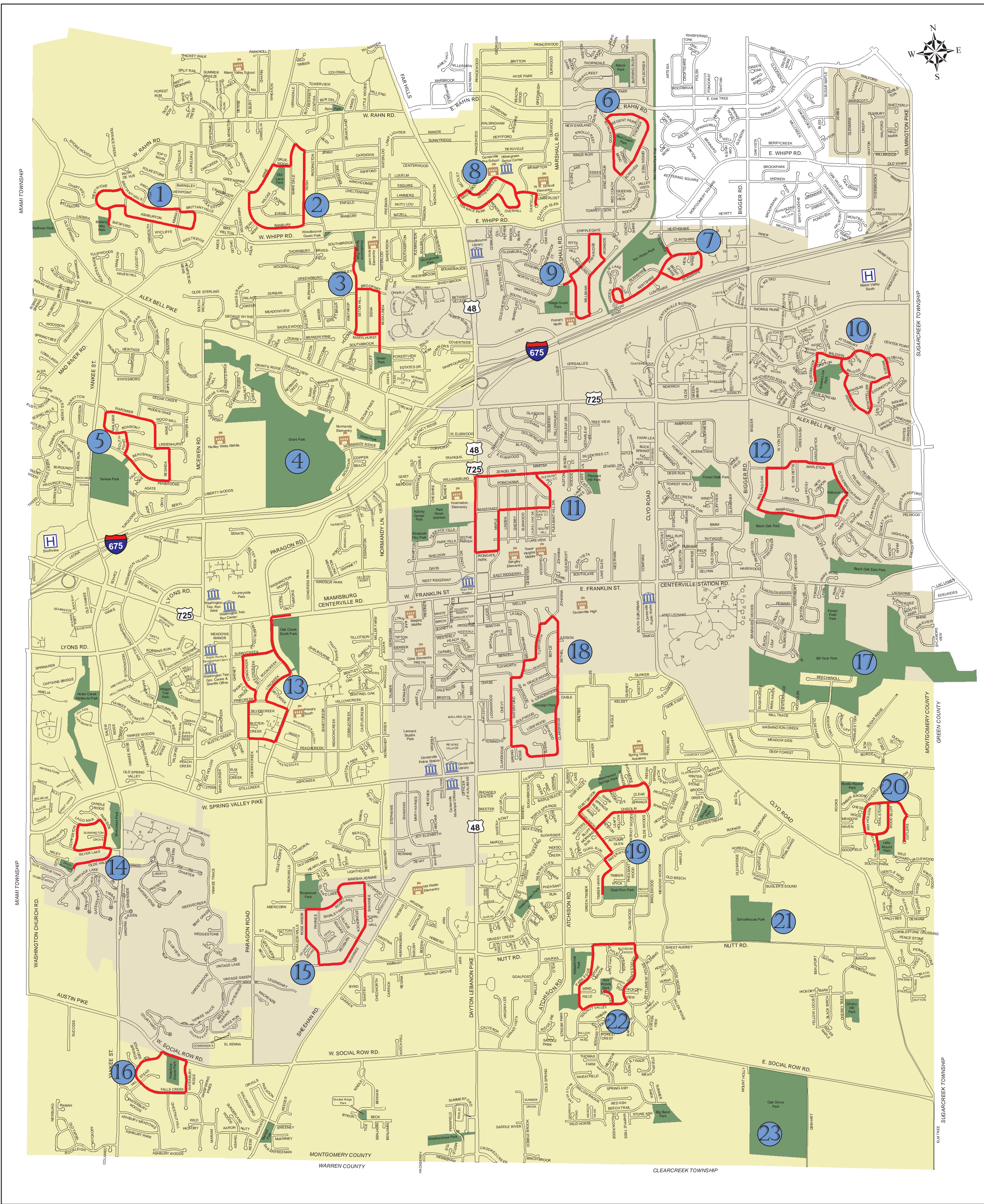
# PATHWAYS

a community walking tour




**Legend**

- Schools
- Public Buildings
- Hospitals
- Parks Existing
- Parks Future
- CENTERVILLE
- WASHINGTON TWP

0 0.25 0.5 Miles



# ROUTE DESCRIPTIONS

WALKING SURFACE	
SIDEWALK	
NATURE PATH	
NO SIDEWALK	

## NORTHWEST REGION

### 1. BRITTANY HILLS PARK



1.7 Miles - 5825 Batsford Drive

Head north from Brittany Hills Park along Batsford Drive and enjoy the neighborhood's rolling hills and mature landscaping.

### 2. OLD LANE PARK



1.7 Miles - 500 Druewood Lane

Heading east on Druewood Lane, enjoy walking through this quiet, older neighborhood.

### 3. GREEN/WOODBOURNE SPRINGS PARKS



1.6 Miles - 6661 Green Park Drive

Walk north on Rosa Linda Drive and wind through the neighborhood to arrive at Woodbourne Springs Park. Enjoy a natural setting by walking the nature paths here.

### 4. GRANT PARK



2.2 Miles - 501 Normandy Ridge Road

Hike 1.1 miles each way along the yellow trail. Enjoy the prairie, wetland, and mature forest as you hike these varied landscapes.

### 5. YANKEE PARK



1.4 Miles - 7500 Yankee Street

Take Southpoint north into the neighborhood to begin this route. Finish back at Yankee Park and stay for a picnic or time at the playground.

## NORTHEAST REGION

### 6. Red Coach Park



1.0 Mile - 5500 Royalwood Drive

This route is tucked away inside a lovely neighborhood of sprawling ranch and colonial homes. Enjoy the scenery as you head north from Red Coach Park along Royalwood.

### 7. IRON HORSE PARK



1.5 Miles - 6161 Millshire Drive

Head southeast down Millshire Drive to begin this walk. You can also extend this route by walking all or part of the Iron Horse Trail, which is a 2 mile stretch from I-675 north to the Kettering corporation line.

### 8. DRISCOLL ELEMENTARY/HITHERGREEN



1.4 Miles - 5767 Marshall Road

Wind through the neighborhood to Hithergreen Senior Center. Walk the paths around the facility and take in the beauty of the large butterfly garden located here.

### 9. VILLAGE SOUTH PARK



1.3 Miles - 411 North Village Drive

Hike this north to south route from Village South Park. End with some tennis or geocaching in the park.

### 10. GREENE LINE PARK



1.7 Miles - 6774 Crossbrook Drive

Enjoy this quiet neighborhood as you start out heading north on Crossbrook Drive from the park.

### 11. PLEASANT HILL PARK/STINGLEY ELEMENTARY SCHOOL



2.4 Miles - 358 Zengel Drive

Start out heading west from Pleasant Hill Park along Zengel Drive. The large water towers will be a landmark as you make your way to Stingley.

### 12. BLACK OAK/PELBROOK PARKS



1.4 Miles - 1552 Ambridge Road

Take Ambridge Road east from Black Oak Park to Pelbrook Park. Enjoy the playground at both parks and Black Oak's natural surroundings.

## SOUTHWEST REGION

### 13. OAK CREEK SOUTH PARK



1.4 Miles - 790 W. Miamisburg Centerville Rd.

Enjoy your walk around the park and through the adjoining neighborhood. Add a game of tennis on the new courts or a picnic at the shelter...both coming soon!

### 14. FENCE ROW PARK



1.4 Miles - 1650 Haley Drive

Start out at this 2 acre park and wind through the neighborhood. Start or end with a picnic and time on the playground.

### 15. ROSEWOOD PARK



1.4 Miles - 475 Roselake Drive

Trek south from Rosewood Park along Rose Arbor Drive. Upon returning to the park stay for a picnic or look for wildlife around the pond.

### 16. WATERBURY WOODS PARK



1.4 Miles - 1350 W. Social Row Road

You can easily park at the access along Social Row Road to begin your walk, or start in the neighborhood and enjoy the various cul-de-sacs.

## SOUTHEAST REGION

### 17. BILL YECK/FOREST FIELD PARKS



2.9 Miles - 8798 Rooks Mill Lane

Hike the 2.9-mile yellow trail while watching for birds and other wildlife. Pick up a map at the park kiosk to find your way from Bill Yeck Park to adjoining Forest Field Park.

### 18. CONCEPT PARK/CENTERVILLE HIGH SCHOOL



2.0 Miles - 345 Clareridge Road

Heading south from Concept Park you will work your way through the neighborhood out to the high school and back around.

### 19. BEECHWOOD SPRINGS/QUAIL RUN PARKS



2.0 Miles - 1141 Quiet Brook Trail

This is a longer route that will take you all through this pleasant neighborhood. Enjoy the playground at either park during your journey.

### 20. LITTLE MOUND PARK



1.4 Miles - 9490 Still Meadow Lane

Little Mound Park is on the edge of the township and part of a secluded neighborhood that makes for a peaceful walk.

### 21. SCHOOLHOUSE PARK



0.33 Mile-1875 Nutt Road

Schoolhouse Park's 36-acres has accessible walking paths that can be looped or combined in various ways. Bring a picnic meal to enjoy in the shelter area.

### 22. WILLOWBROOK/NUTT WOODS PARKS



1.5 Miles - 10225 Park Edge Drive

Take Park Edge Drive through the plat to Nutt Woods Park. Do this walk in the spring and enjoy wildflowers that are unique to Nutt Woods Park.

### 23. OAK GROVE PARK



1.75 Miles - 1790 E. Social Row Road

This community park has many recently constructed walking paths. Route yourself all around this park. Take time to enjoy the fishing pier and picnic shelters while you are there.

## WALKING INCENTIVES

We want to give you a reason to hit the paths and keep it up all year! We will have incentive give aways based on how many miles you walk. The first milestone will be for those who walk 25 miles, then 25.1-50 miles, and finally 75.1-100 miles. All incentives will be given in December of each year. You will find a mileage record log at [www.cwpd.org](http://www.cwpd.org) under the forms heading or stop by the Park District Headquarters located at 221 North Main Street during regular office hours.

